

VICINITY MAP (NTS)

LEGEND

	EX PROPERTY LINE
	PROPOSED R/W DEDICATION
	EX POWER EASEMENT
	CURB & GUTTER
	FUTURE EXPANSION
	EXISTING EDGE OF PAVEMENT
	CURB RAMPS

X CONSTRUCTION NOTES

1. NEW BUILDING: SEE ARCHITECTURAL PLANS
2. AUTO FUEL DISPENSER
3. COMMERCIAL VEHICLE FUEL DISPENSER
4. POND: SEE CG & SD PLANS
5. FUTURE EXPANSION
6. CURB, GUTTER, PLANTER & SIDEWALK FRONTAGE IMPROVEMENTS
7. NEW DRIVEWAY
8. NEW 3 LANE PUBLIC ROAD W/ CURB, GUTTER, PLANTER AND SIDEWALKS
9. TRANSFORMER
10. 5 AUTO PARKING STALLS (1 ADA VAN ACCESSIBLE)
11. UTILITY STRUCTURE: SEE ARCHITECTURAL PLANS

SITE DATA

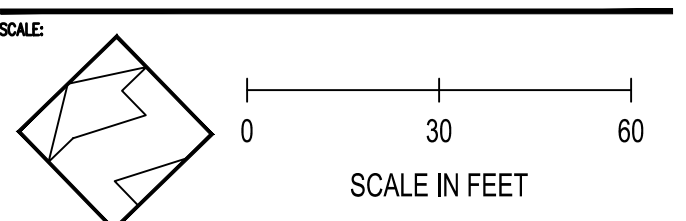
ADDRESS	1697 BISHOP ROAD
TPN	1775800200
PARCEL SIZE	23.28 ACRES
JURISDICTION	CITY OF CHEHALIS - UGA
ZONING	C-G & I-L

REV.	DATE	COMMENT	BY
0	09/29/22	ISSUED FOR REVIEW	BLJ

DRAWN BY:	L. SATER
CHECKED BY:	B. JOHNSON

SEA:

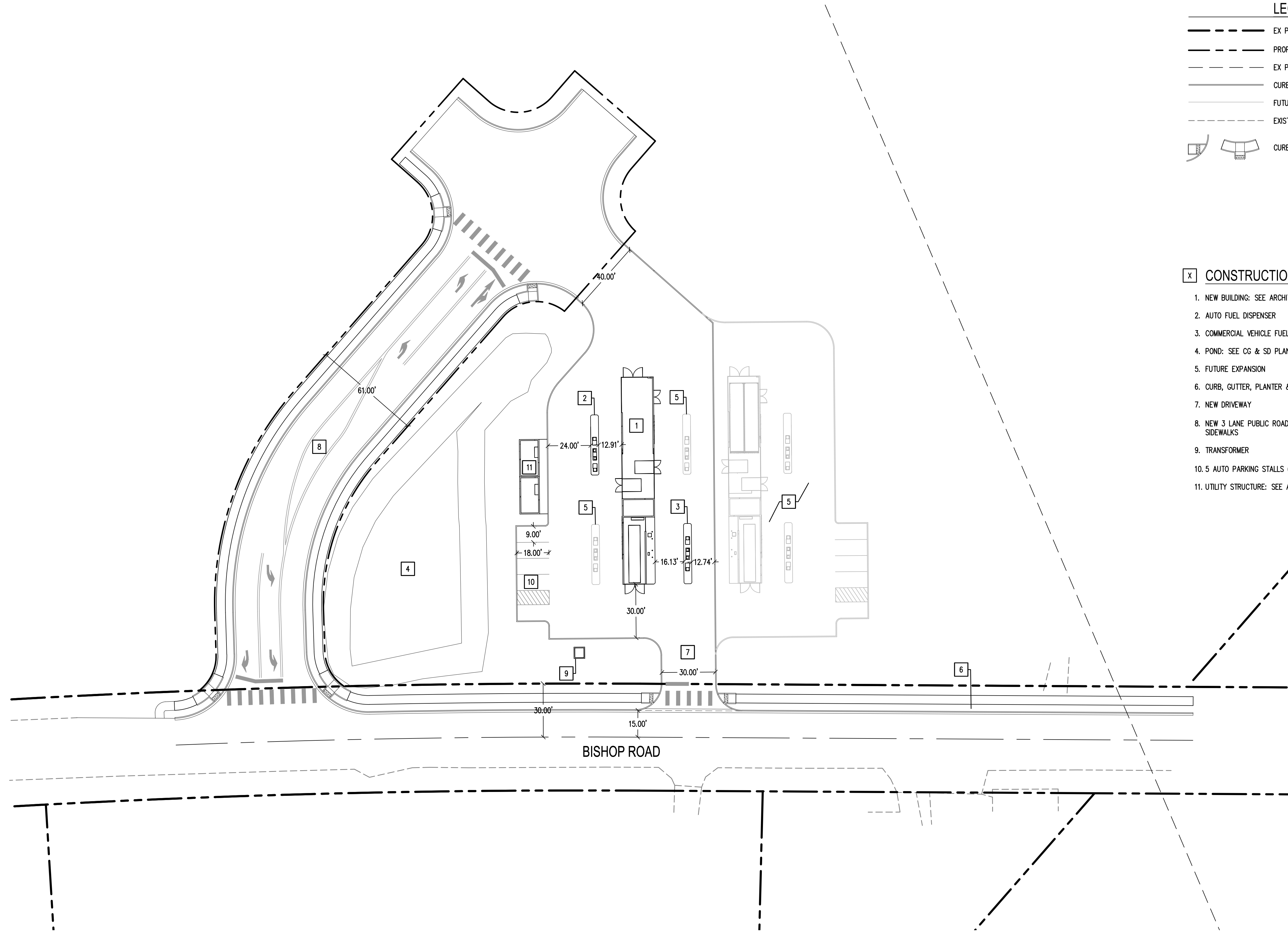
PRELIMINARY

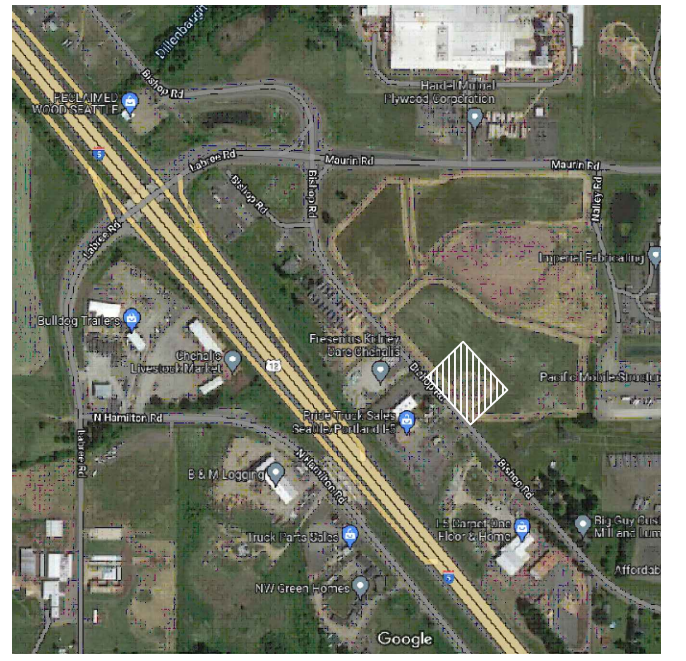


HYDROGEN FUELING FACILITY

SHEET TITLE: **SP-01**

SHEET NO. **SITE PLAN**





VICINITY MAP (NTS)

SITE DATA

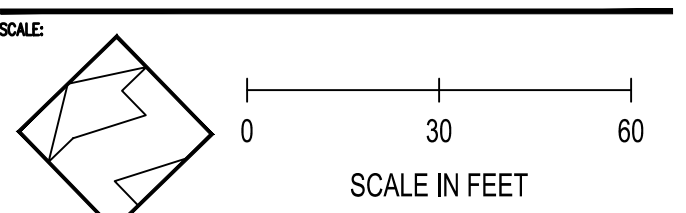
ADDRESS	1697 BISHOP ROAD
TPN	1775800200
PARCEL SIZE	23.28 ACRES
JURISDICTION	CITY OF CHEHALIS - UGA
ZONING	C-G & I-L

REV.	DATE	COMMENT	BY
0	09/29/22	ISSUED FOR REVIEW	BLJ

DRAWN BY: L. SATER
CHECKED BY: B. JOHNSON

SEA:

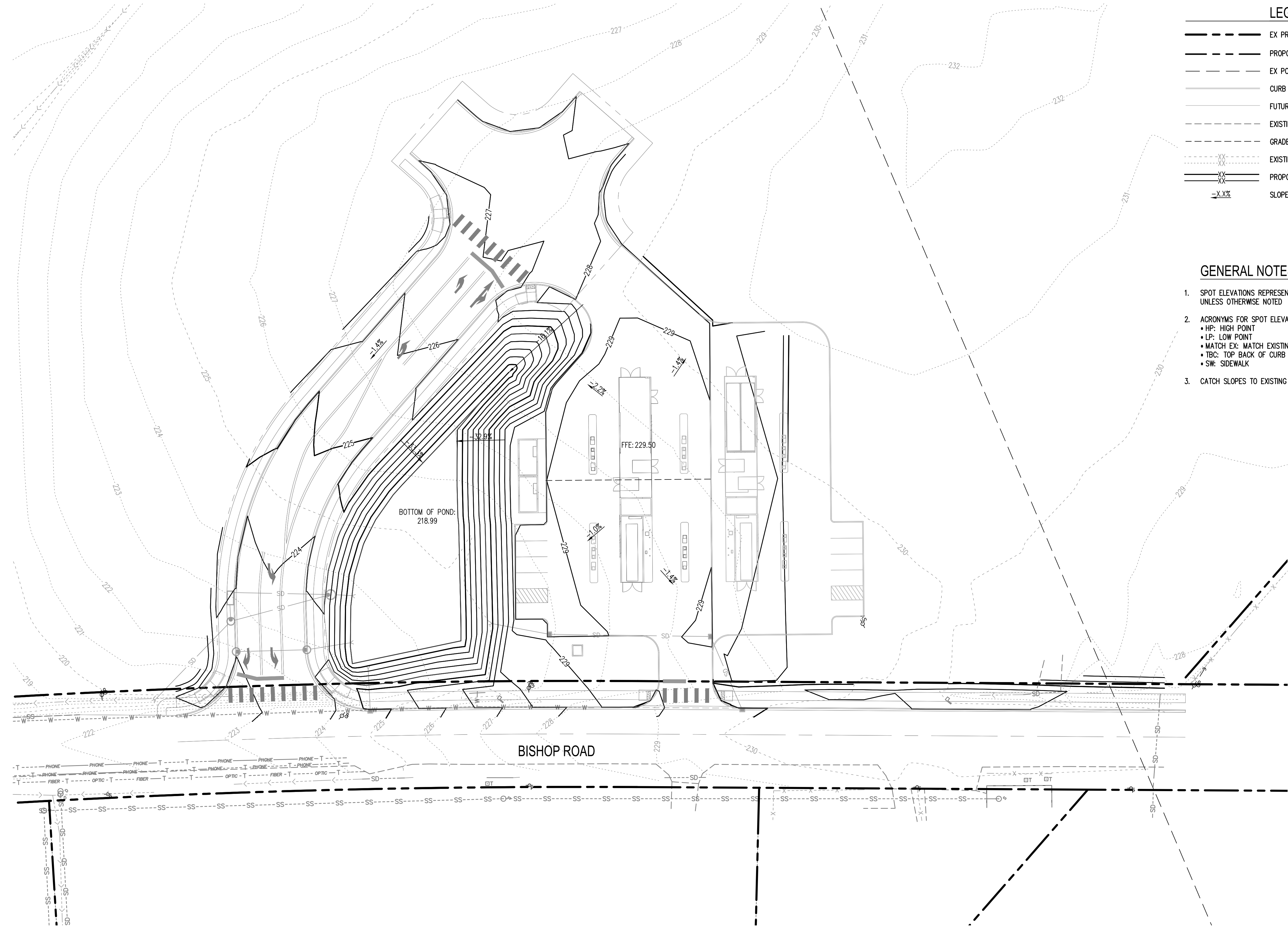
PRELIMINARY



HYDROGEN FUELING FACILITY

SHEET TITLE: **CG-01**

SHEET NO. **GRADING PLAN**



LEGEND

- EX PROPERTY LINE
- - - PROPOSED R/W DEDICATION
- - - EX POWER EASEMENT
- CURB & GUTTER
- FUTURE EXPANSION
- - - EXISTING EDGE OF PAVEMENT
- - - GRADE BREAK
- - - EXISTING CONTOURS
- - - PROPOSED CONTOURS
- X.X% SLOPE LABEL

- GENERAL NOTES**
- SPOT ELEVATIONS REPRESENT FINISHED GRADE AT FLOW LINE UNLESS OTHERWISE NOTED
 - ACRONYMS FOR SPOT ELEVATIONS:
 - HP: HIGH POINT
 - LP: LOW POINT
 - MATCH EX: MATCH EXISTING GRADE
 - TBC: TOP BACK OF CURB
 - SW: SIDEWALK
 - CATCH SLOPES TO EXISTING GRADE SHALL NOT EXCEED 3:1

Sep 29, 2022 4:49:50pm - User: hickman
 N:\2 - PROJECTS\14-003 TRANSIT\14.003 HYDROGEN FUELING FACILITY\CAD\14.03 CG-01.DWG



VICINITY MAP (NTS)

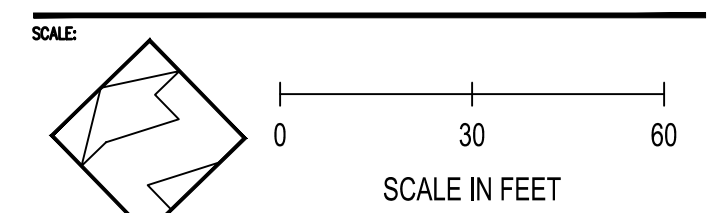
SITE DATA

ADDRESS	1697 BISHOP ROAD
TPN	1775800200
PARCEL SIZE	23.28 ACRES
JURISDICTION	CITY OF CHEHALIS - UGA
ZONING	C-G & I-L

REV.	DATE	COMMENT	BY
0	09/29/22	ISSUED FOR REVIEW	BLJ

DRAWN BY:	L. SATER
CHECKED BY:	B. JOHNSON

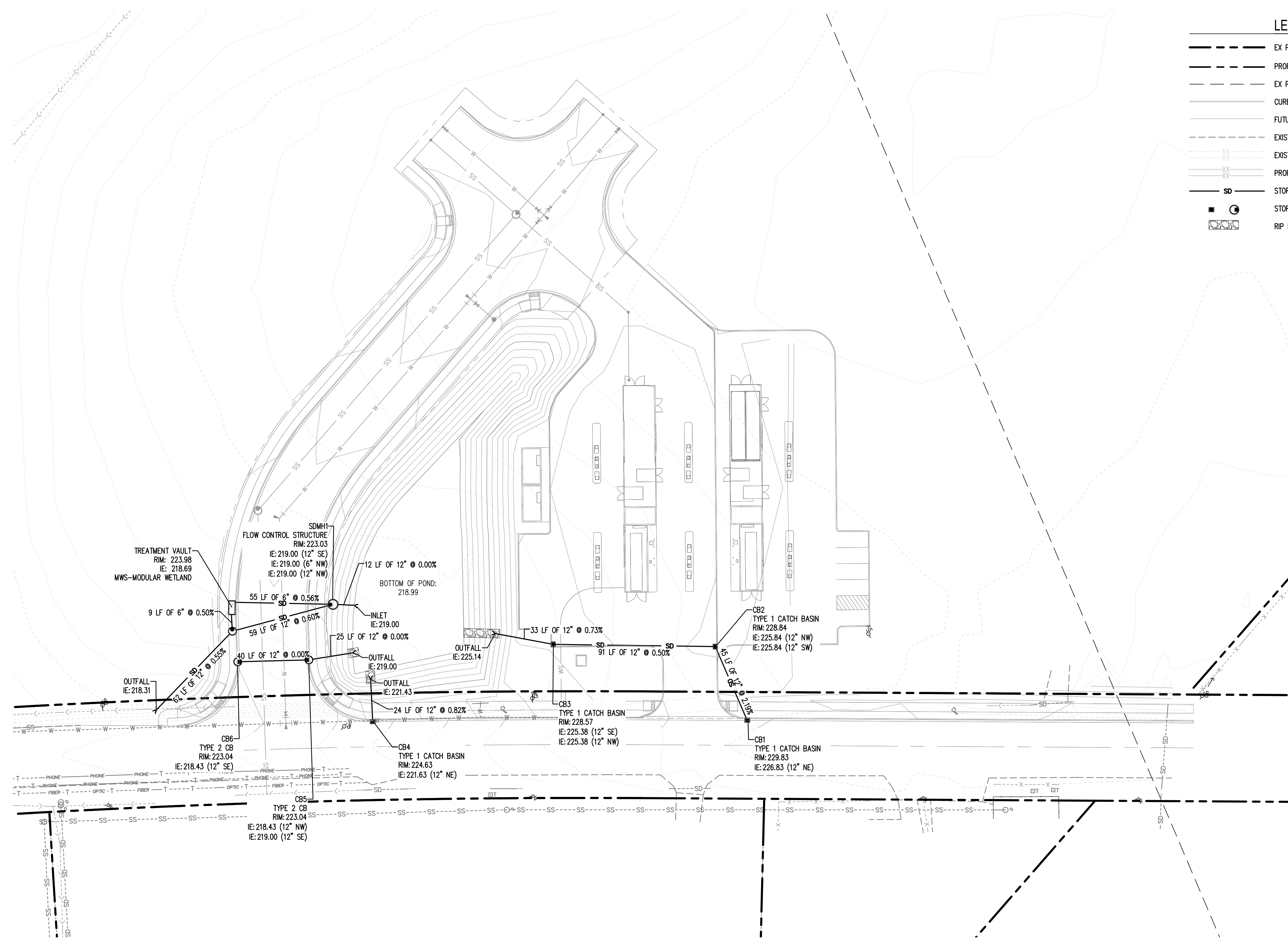
SCALE:



HYDROGEN FUELING FACILITY

SHEET TITLE: **SD-01**

SHEET NO. **STORM PLAN**



PRELIMINARY

Sep 29, 2022 4:50:16pm User: hshness
 N:\2 - PROJECTS\14 - MINI TRANSIT\14.003 HYDROGEN FUELING FACILITY\CADD\14.03 SD-01.DWG



VICINITY MAP (NTS)

SITE DATA

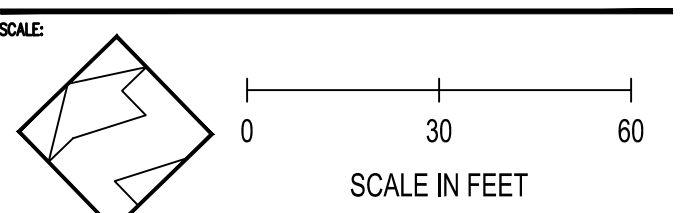
ADDRESS	1697 BISHOP ROAD
TPN	1775800200
PARCEL SIZE	23.28 ACRES
JURISDICTION	CITY OF CHEHALIS - UGA
ZONING	C-G & I-L

REV.	DATE	COMMENT	BY
0	09/29/22	ISSUED FOR REVIEW	BLJ

DRAWN BY:	L. SATER
CHECKED BY:	B. JOHNSON

SEA:

PRELIMINARY



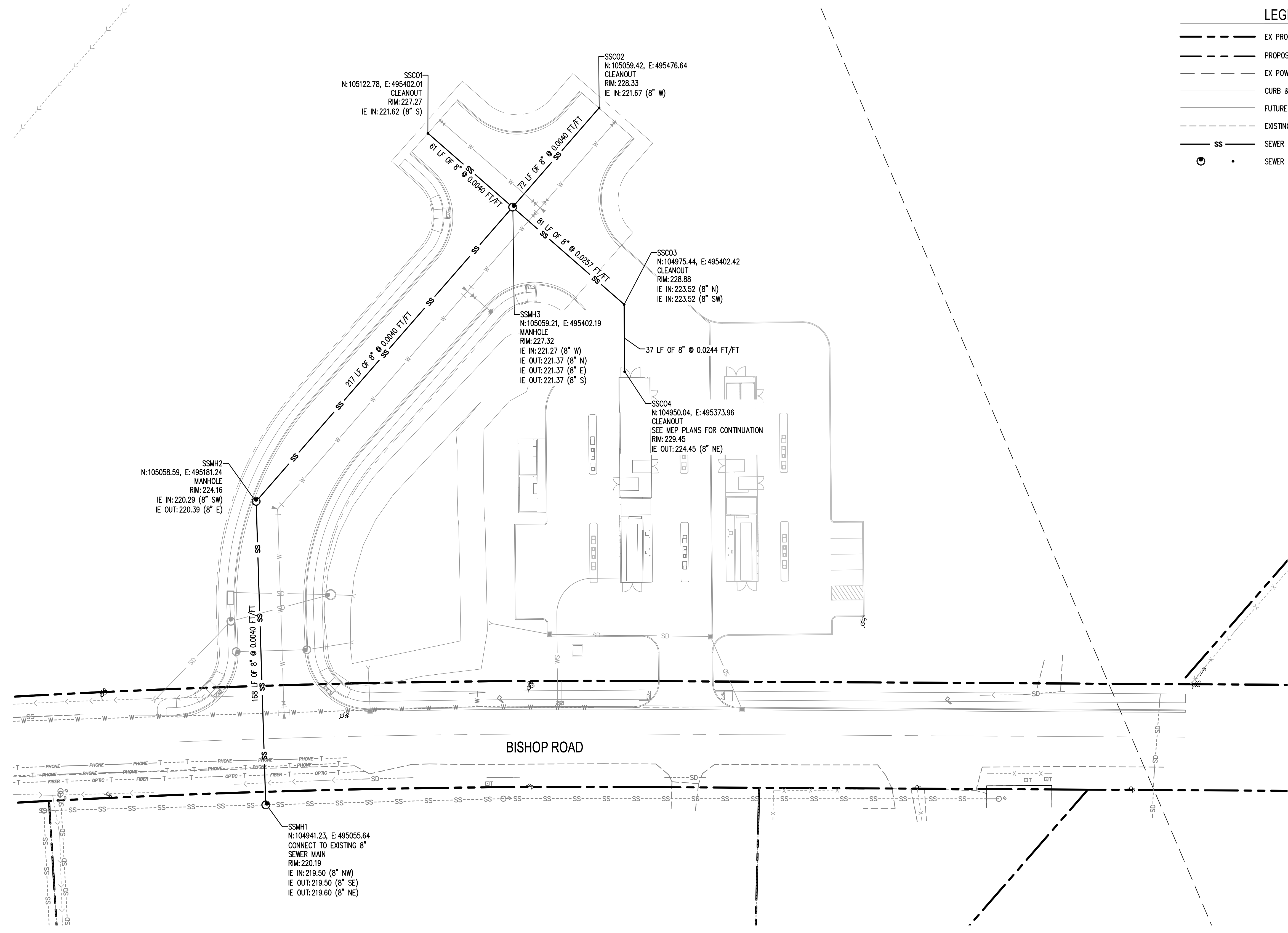
HYDROGEN FUELING FACILITY

SHEET TITLE: **SS-01**

SHEET NO. **SEWER PLAN**

LEGEND

	EX PROPERTY LINE
	PROPOSED R/W DEDICATION
	EX POWER EASEMENT
	CURB & GUTTER
	FUTURE EXPANSION
	EXISTING EDGE OF PAVEMENT
	SEWER PIPE
	SEWER STRUCTURE



Sep 29, 2022 4:50:29pm - User: bjohnson
 N:\2 - PROJECTS\14 - TWIN TRANSIT\14.003 HYDROGEN FUELING FACILITY\ROAD\14.03 SS-01.DWG



VICINITY MAP (NTS)

SITE DATA

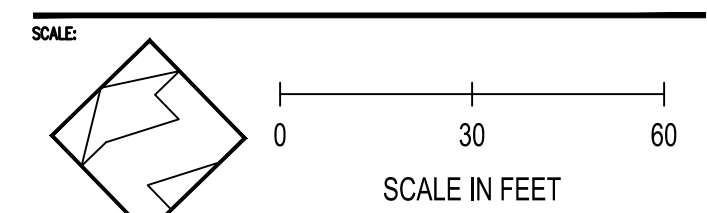
ADDRESS	1697 BISHOP ROAD
TPN	1775800200
PARCEL SIZE	23.28 ACRES
JURISDICTION	CITY OF CHEHALIS - UGA
ZONING	C-G & I-L

REV.	DATE	COMMENT	BY
0	09/29/22	ISSUED FOR REVIEW	BLJ

DRAWN BY:	L. SATER
CHECKED BY:	B. JOHNSON

SEA:

PRELIMINARY



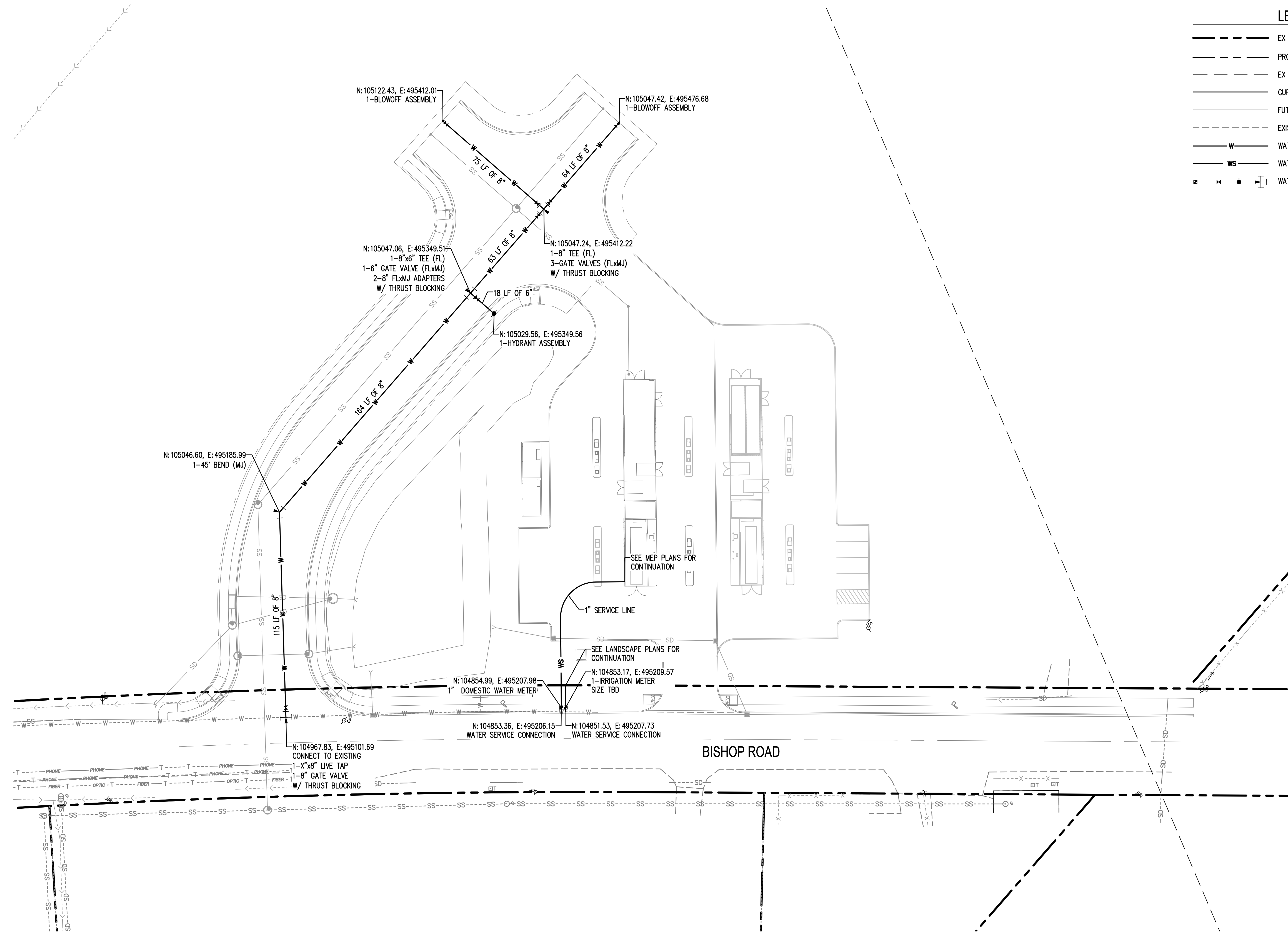
HYDROGEN FUELING FACILITY

SHEET TITLE: **WT-01**

SHEET NO. **WATER PLAN**

LEGEND

- EX PROPERTY LINE
- - - PROPOSED R/W DEDICATION
- - - EX POWER EASEMENT
- CURB & GUTTER
- FUTURE EXPANSION
- - - EXISTING EDGE OF PAVEMENT
- W — WATER MAIN
- WS — WATER SERVICE LINE
- ⊕ WATER STRUCTURES



Sep 29, 2022 4:54:07 PM User: bjohnson
 N:\2 - PROJECTS\14 - TWIN TRANSIT\14.003 HYDROGEN FUELING FACILITY\CAD\14.03 WT-01.DWG