











Legend

-  Aquifer_Sensitive
-  Chehalis City Limits
-  Chehalis UGA
-  city_parks
-  pubfac
-  Wells_Grp_A
-  Wells_Grp_B
-  airport_runways
-  railroad
-  roads



0 0.15 0.3 0.6 0.9 1.2 Miles
1 inch = 1.03 miles

City of Chehalis Critical Aquifer Recharge Area Map



Created: October 27, 2009
LaJane Schopfer